



CAMP ALLEN

AWAKEN YOUR SPIRIT IN THE PINEY WOODS

Hotel | **Conference Center**
Summer Camp | Special Events
Outdoor Education | **Reunions**

Camp Allen honors God and enriches lives by being a year-round gathering place for all ages, offering Christian hospitality amidst 1100 forested acres, and striving for excellence in facilities, service, and programs.



Facilities include:

- 150 hotel rooms with WIFI
- Fitness center & sauna
- 3 dormitory campsites
- 7 lakeside log cabins
- 2 Olympic-sized pools
- 2 lakes for fishing
- Sports pavilion
- Challenge course
- Hiking & nature trails
- Athletic courts
- Equestrian Center

936.825.7175
www.campallen.org





Austin

- Take U.S. Highway 290 East toward Houston.
- Continue on 290 to Hempstead.
- Turn left onto Hwy 6 North toward College Station.
- Turn right onto FM 2979. This dead ends 6 miles later at FM 362.
- Turn left onto FM 362 and go 1.5 miles to the Camp Allen main entrance (on the left).
- Approx. 2.5 hours.

Houston

- Take U.S. Highway 290 (Northwest Freeway) West toward Austin.
- Exit at FM 362.
- Turn right onto FM 362 and go 6 miles to the "T" intersection at FM 1488.
- Turn right onto FM 1488 and go 3 miles to Field Store Community.
- Turn left back onto FM 362 and go 6.2 miles to the Camp Allen main entrance (on the left).
- Downtown approx. 1.5 hours. Galleria area approx. 1 hour.

George Bush Intercontinental Airport

- Follow airport exit signs to Beltway 8 (Sam Houston Tollway) via Intercontinental.
- Turn onto Beltway 8 from JFK and enter the tollway (after 1 mile) (\$1.50 toll).
- Exit the Sam Houston Tollway at U.S. Highway 290 West (toward Austin).
- Exit at FM 362.
- Turn right onto FM 362 and go 6 miles to the "T" intersection at FM 1488.
- Turn right onto FM 1488 and go 3 miles to Field Store Community
- Turn left back onto FM 362 and go 6.2 miles to the Camp Allen main entrance (on the left).
- Approx. 1.25 hours.

Bryan / College Station (or Waco)

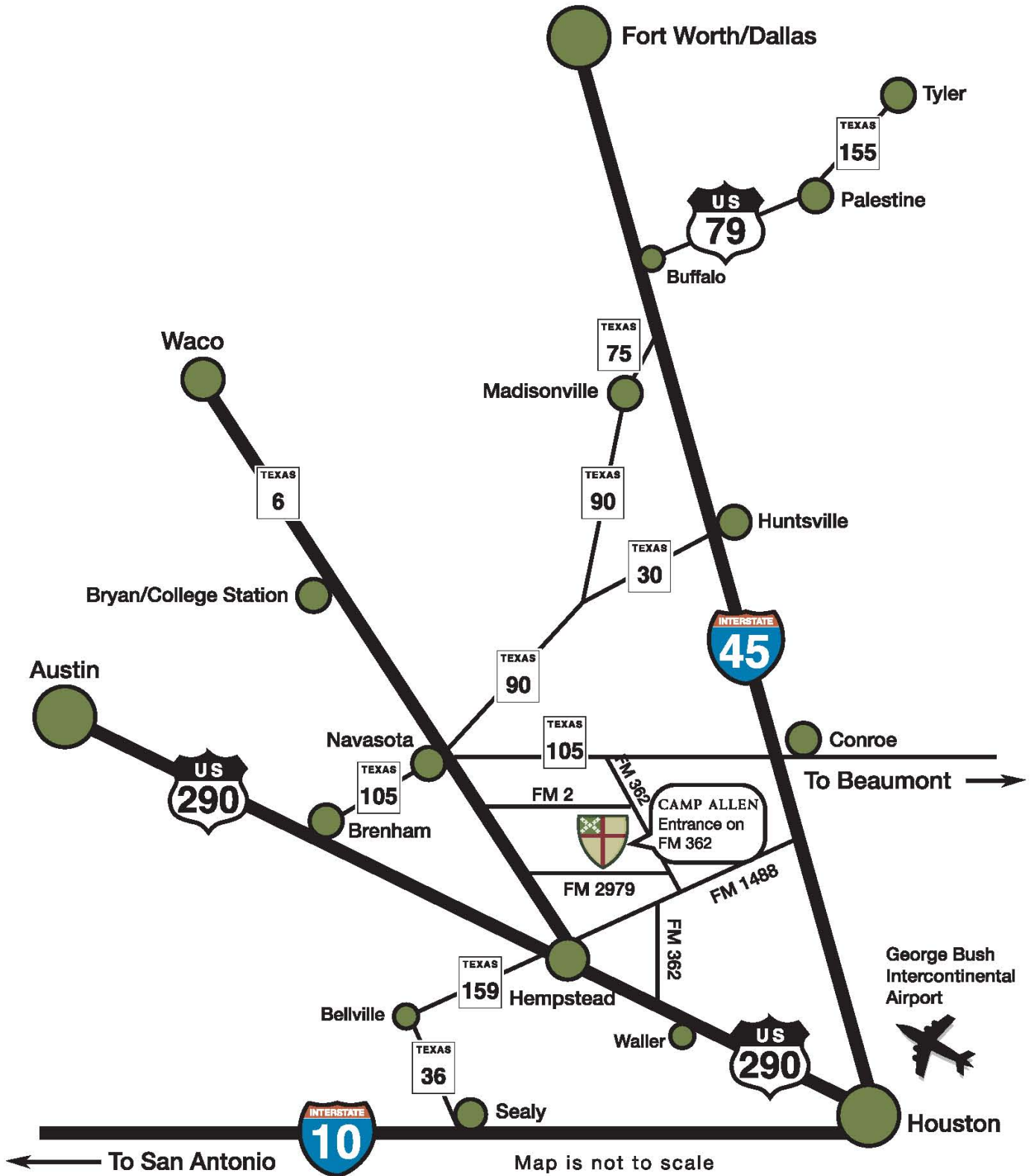
- Take State Highway 6 south 9 miles past Navasota.
- Turn left onto FM 2.
- Turn right at the "T" intersection with FM 362 and take FM 362 two miles to the Camp Allen main entrance (on the right).
- B/CS approx. 35 minutes. Waco approx. 2.5 hours.

Dallas / Fort Worth

- Take Interstate 45 South to Conroe and exit at Texas Highway 105.
- Turn right, traveling west on TX 105 through Montgomery and Plantersville to FM 362.
- Turn left onto FM 362 and go approx. 8 miles to the Camp Allen main entrance (on the right).
- Approx. 3.5 hours.

Tyler / East Texas

- Take Texas Highway 155 to Interstate 45 South to Conroe.
- Follow above directions from Dallas.




CAMP ALLEN

The Episcopal Diocese of Texas
www.campallen.org



Camp Allen

Conference & Retreat Center
18800 FM 362
Navasota, Texas 77868
936-825-7175 Fax: 936-825-8495
www.campallen.org



1. Equestrian Center
2. Skeet Shooting
3. Richardson Wing
(Fitness Center & T.V. Lounge)
4. Conference Center
Swimming Pool
5. Hines Wing
6. Quin Wing
7. Benitez Wing
8. Kinsolving Wing
9. Conference Center
(Grege Complex)
10. All Saints' Chapel Complex
11. Brindley Trailhead
12. Rectory
13. Guard House
14. Campsite #1
15. Pool #1
16. Kelly Trailhead
to meditation area
17. Campsite #2
18. Hannah's Hut Canoe Center
19. Lake Goddard Campfire Rings

20. Ralph Hughes Park
& Playground
21. Pavilion
22. Pool #2
23. Campsite 3A
24. Campsite 3B
25. Outdoor Chapel
26. Playing Field
27. Sassatras Cabin
28. Hickory Cabin

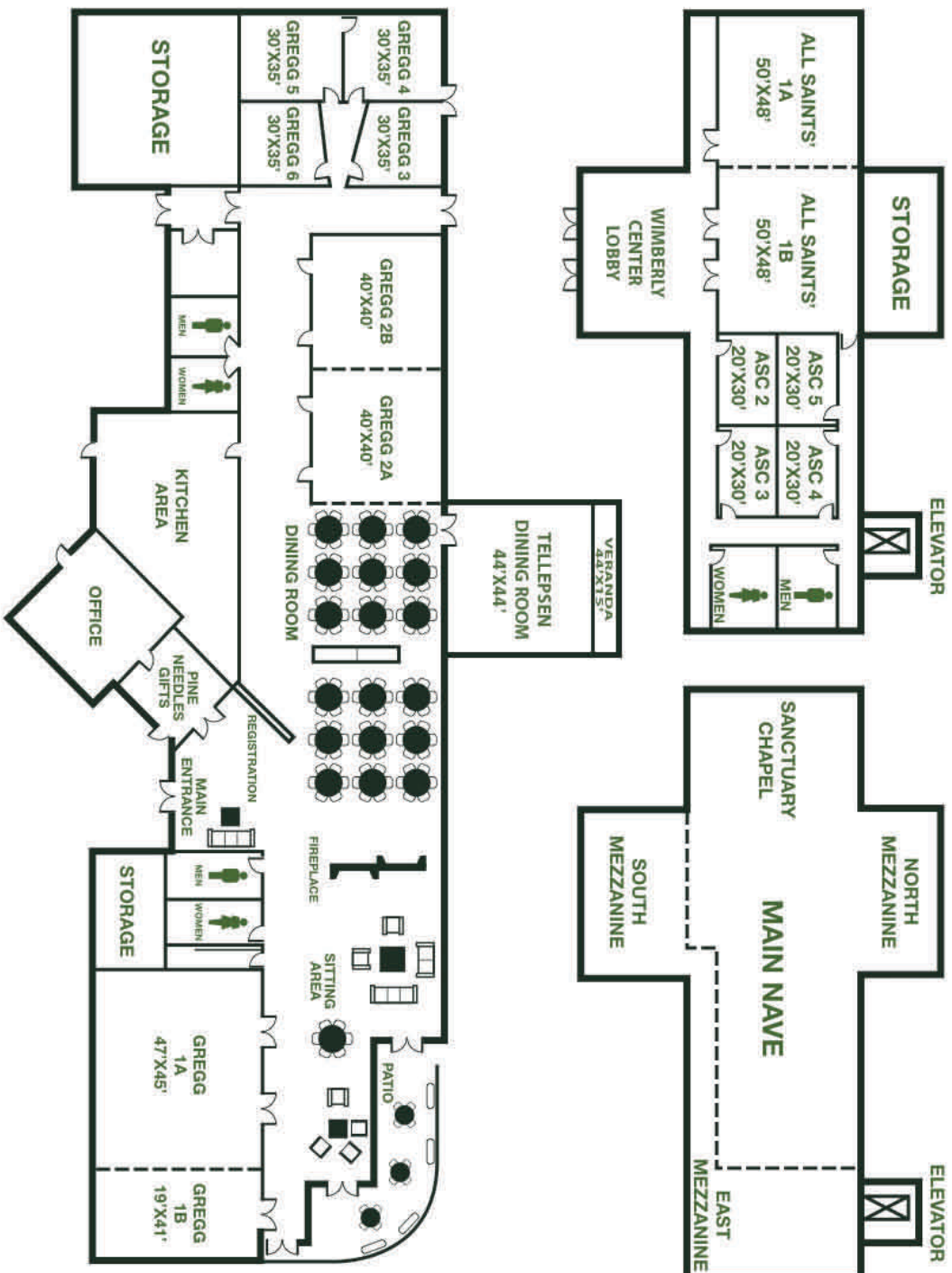
29. Elm Cabin
30. Colorado Cabin
31. Pecan Cabin
32. Live Oak Cabin
33. Brazos Cabin
34. Bluebonnet Cabin

Bird's Eye
Views
birdseyeviews.com

ALL SAINTS' CHAPEL

LOWER LEVEL

UPPER LEVEL



BISHOP GREGG COMPLEX



CAMP ALLEN CONFERENCE CENTER LAYOUT